




Key



Site location

- a. Tees Dock, Redcar and Cleveland
- b. Graythorp Yard, Hartlepool
- c. Billingham Reach Industrial Estate, Stockton-on-Tees

Tees Valley Joint Minerals and Waste Development Plan Document - Core Strategy

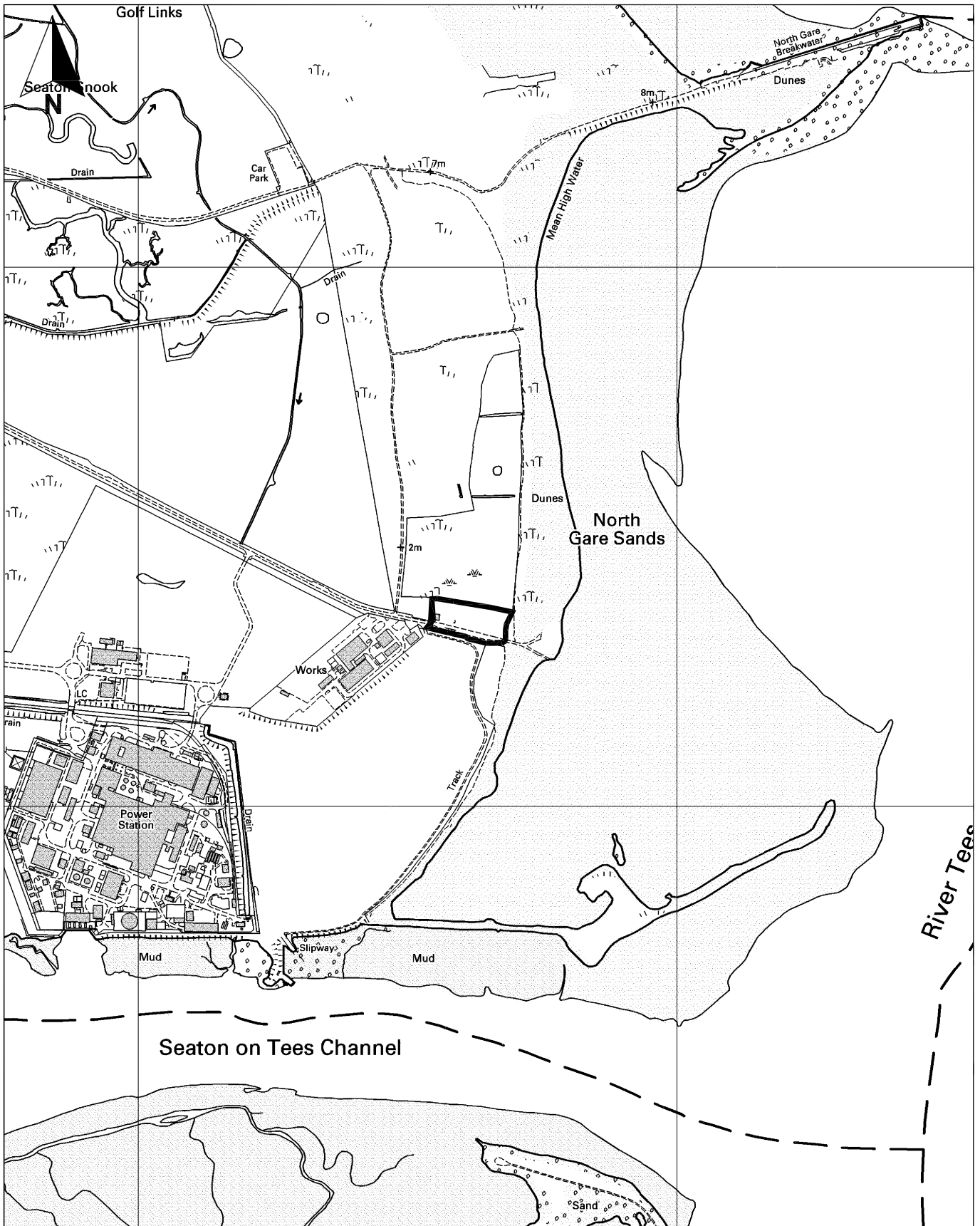
Marine Dredged Sand and Gravel Safeguarded Wharves Policy MWC11

0 km 3 km

Scale 1:50,000 @ A4

May 2009
18980-r55a.dwg pattn

Entec



Key

-  Location of site yard
-  Policies MWC2, MWC5

Tees Valley Joint Minerals and Waste
Development Plan Documents -
Core Strategy

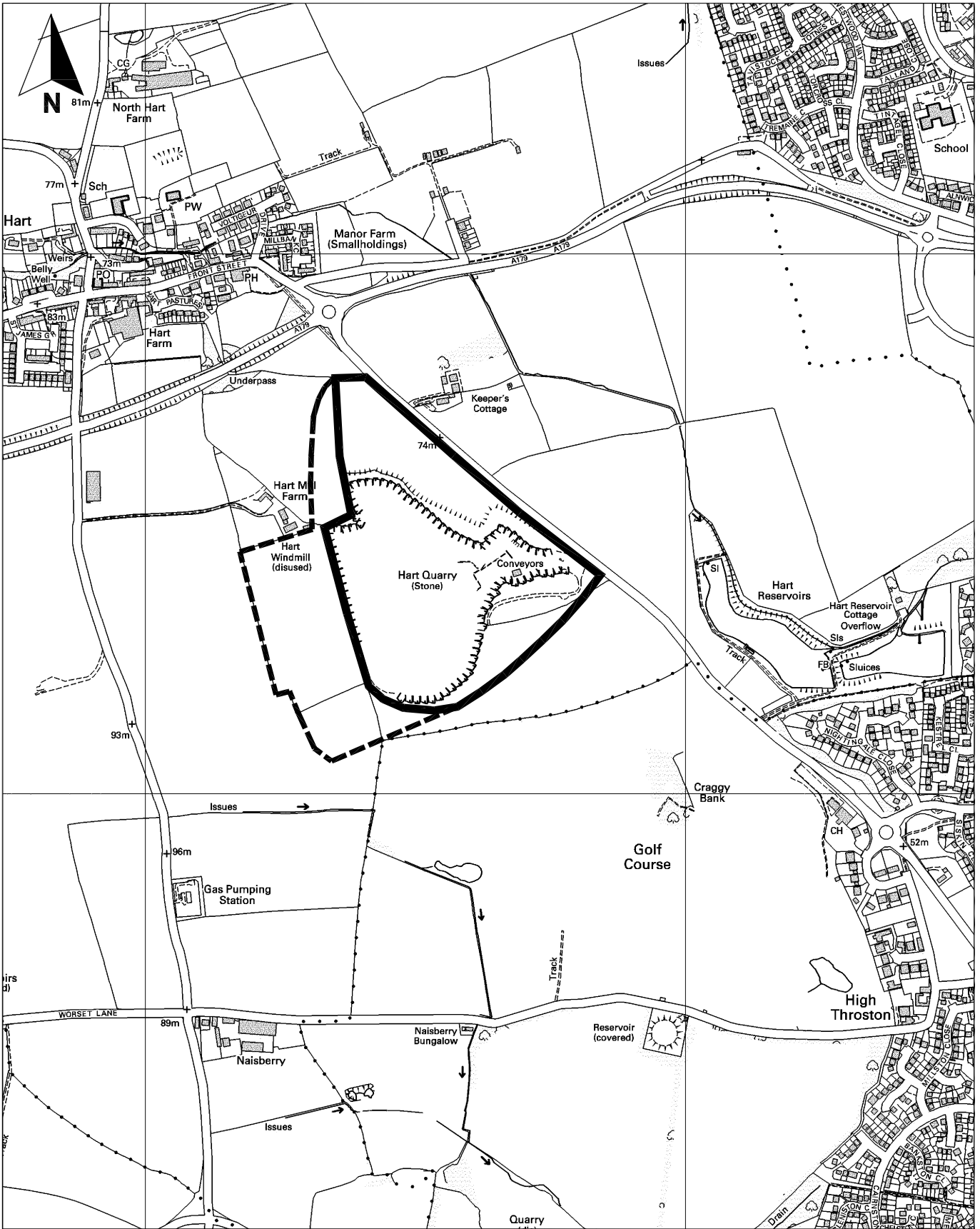
North Gare, Hartlepool
Grid Ref. NZ 536 273



Scale 1:10,000 @ A4


April 2009
18980-r54.dwg pattn

Entec



Key

- Site location: Policy MWC2
- Safeguarding area: Policy MWC5



Tees Valley Joint Minerals and Waste Development Plan Document - Core Strategy

Hart Quarry, Hartlepool
Grid Ref. NZ 475 345

April 2009
18980-r53.dwg pattn

Entec



Key



Locations for large waste sites
(Core Strategy Policy MWC8a)



Locations for large waste sites
(Core Strategy Policy MWC8b)

0 km 4 km

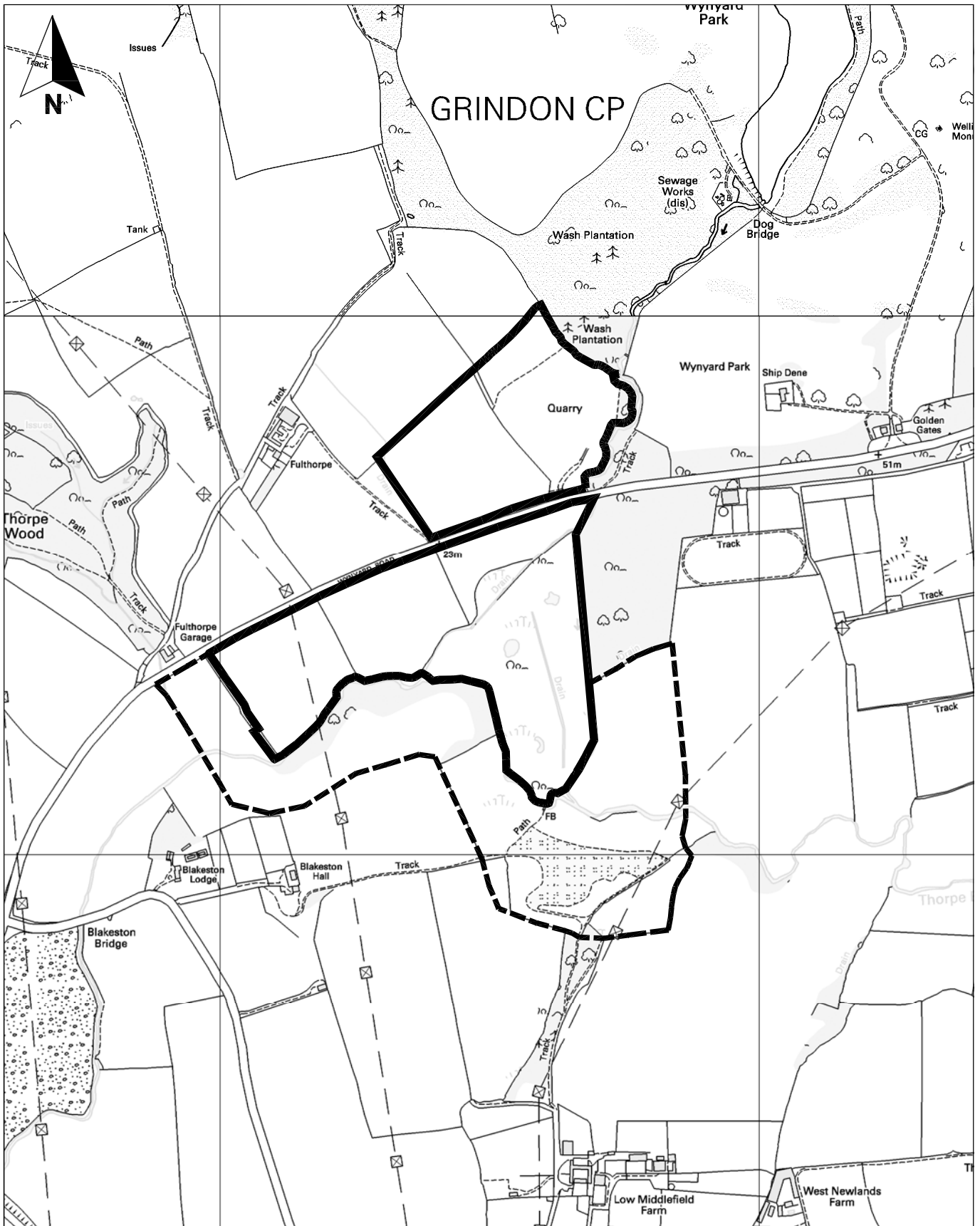
Scale 1:75000 @ A4

Tees Valley Joint Minerals and Waste
Development Plan Document -
Core Strategy

**Locations for Large Waste Sites
Policy MWC8**



May 2009
18980-R43c.dwg pattn

Entec




GRINDON CP

Key

-  Site location: Policy MWC2
-  Safeguarding area: Policy MWC5

Tees Valley Joint Minerals and Waste Development Plan Document - Core Strategy

Stockton Quarry, Stockton-on-Tees
Grid Ref. NZ 415 246



April 2009
18980-r52.dwg pattn

